

# Lake George

---

**LOCATION:** Approximately 14 miles southwest of Yazoo City on the Sartatia - Holly Bluff Road.

**SIZE:** 600 acres.

**DEPTH:** Varies 6 to 14 feet.

**AQUATIC VEGETATION:** None.

**MAJOR SPORTFISH:** Largemouth bass, crappie, bream (bluegill), channel catfish.

**OTHER FISH:** Bowfin, buffalo, common carp, drum, flathead catfish, green sunfish, gar.

**FISH FORAGE:** Shad, minnows.

**VISIBLE COVER:** Cypress trees, iron woods, swamp privet, button bush.

**BOTTOM FEATURES:** Man-made fish structures.

**FISHING LICENSE:** CALL 1-800-5-GO-HUNT

**GUIDE SERVICES:** CALL 1-800-270-DELTA



## MAN-MADE FISH STRUCTURES:

Approximately 75 Christmas trees were placed in Lake George.

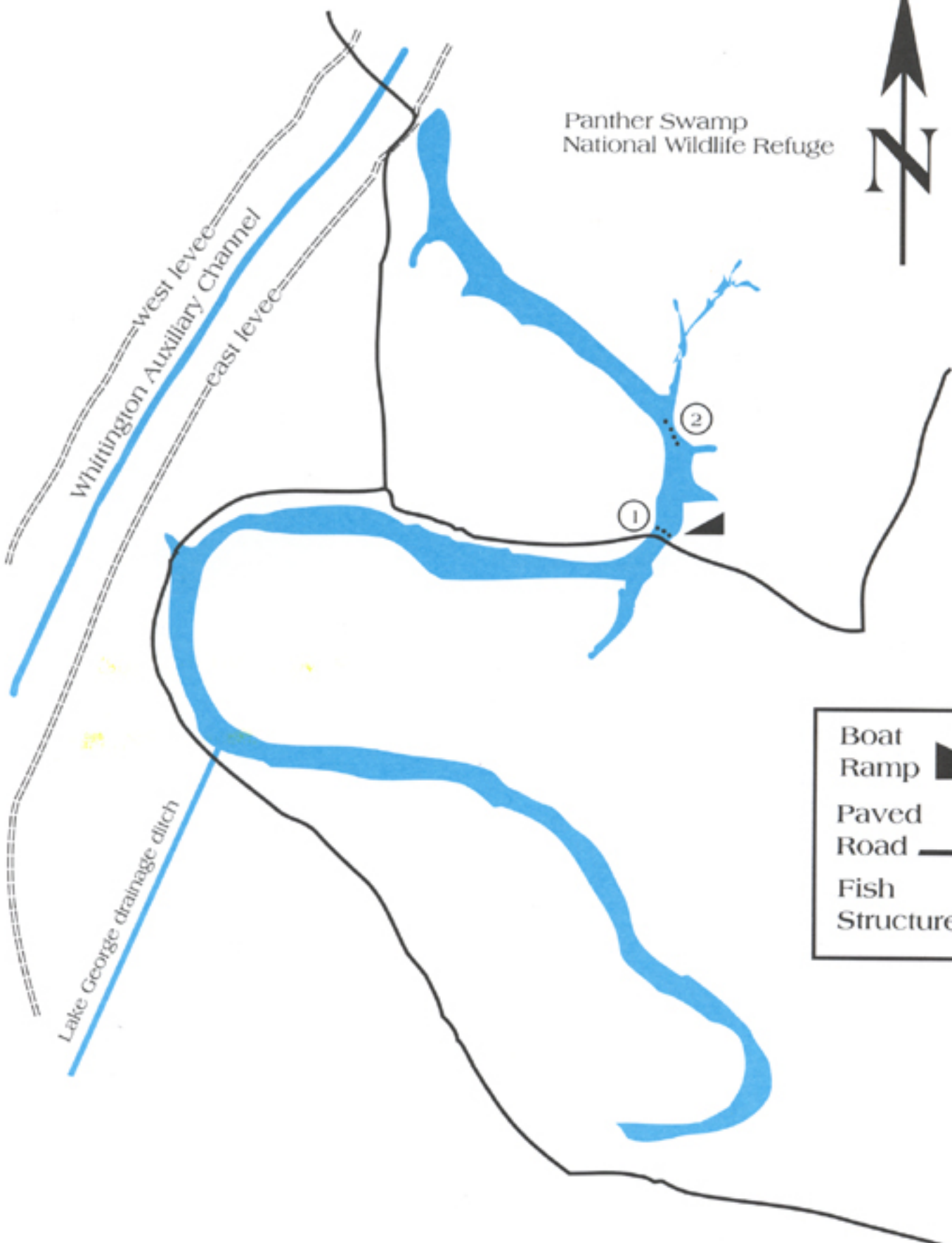
1. Twenty trees were placed around each of the three bridge pilings in the main channel of the lake.
2. Fifty trees were placed around snags on the eastern bank, located between the second and third coves north of the bridge (see map).



**ACCESS:** There is one boat ramp located on Lake George. The ramp is a public access ramp and is located on the east bank, immediately north of the bridge.

**DESCRIPTION:** Lake George is located between Lake George Wildlife Management Area and Panther Swamp National Wildlife Refuge. According to local residents, this lake remains turbid most of the year. However, when it does clear, excellent crappie fishing exists. This lake also provides good fishing for catfish.



Panther Swamp  
National Wildlife Refuge



- Boat Ramp 
- Paved Road 
- Fish Structure 